



Prostorni podaci za Dunavsku strategiju

Vlado Cetl¹, Josip Lisjak², Slobodanka Ključanin³

¹Geodetski fakultet Zagreb, Hrvatska (e-mail: vcetl@geof.hr)

²Grad Požega, Hrvatska (e-mail: josip.lisjak@pozega.hr)

³Građevinski fakultet Sarajevo, Bosna i Hercegovina
(e-mail: slobodanka63@yahoo.com)

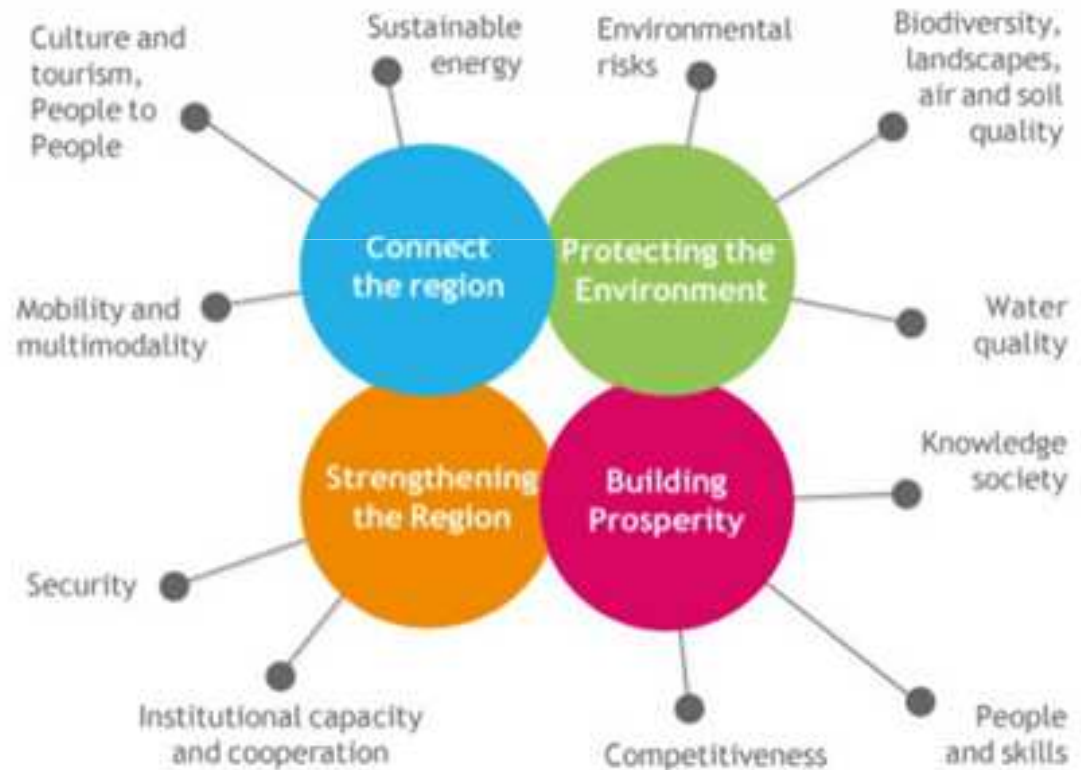
Dunavska strategija

- * Europska komisija 2011.
- * Schwarzwald (Njemačka) do Crnog mora (Rumunjska-Ukrajina-Moldavija)
- * 115 milijuna stanovnika
- * Kategorije zemalja
 - * Zemlje članice EU: Njemačka, Austrija, Mađarska, Češka, Slovačka, Slovenija, Bugarska, Rumunjska i Hrvatska
 - * Zemlje kandidati: Srbija, Bosna i Hercegovina, Crna Gora
 - * Susjedne zemlje: Ukrajina i Moldavija



Dunavska strategija

- * Prioritetna područja:
- * PA1A Mobilnost – vodni putevi
- * PA1B Mobilnosti – željeznica, ceste, zrak
- * PA2 Energija
- * PA3 Kultura i turizam
- * PA4 Kvaliteta vode
- * PA5 Okolišni rizici
- * PA6 Bioraznolikost, krajolika, kvaliteta zraka i tla
- * PA7 Društvo znanja
- * PA8 Kompetitivnost
- * PA9 Ljudi i vještine
- * PA10 Institucionalni kapaciteti i suradnja
- * PA11 Sigurnost



DRDSI u okviru Dunavske strategije

- * Danube reference Data and Service Infrastructure
- * IPP za Dunavsku regiju – IP
- * Temelji se na principima INSPIRE-a
- * TIM – 13 članova Danube_Net (7 geodetske struke)
- * 4 vertikalna prioriteta:
 - * *Zaštita okoliša*
 - * *Navigacija*
 - * *Navodnjavanje i razvoj poljoprivrede*
 - * *Proizvodnja energije*

Danube_NET

European Commission

DANUBE REFERENCE DATA AND SERVICES INFRASTRUCTURE

Enhancing access to data from the Danube Region

Home Data User Stories State of Play Community **Danube Team** FAQ Contact us

Danube NET Experts

The Danube_Net are our experts in the field with a Danube_Net member present in each Danube Country. These experts carry out valuable research and presentations for the DRDSI. Click on the flag of each country to connect to your Danube_NET representative.

DRDSI faze implementacije

- * 1. STATE-OF-PLAY (analiza trenutnog stanja)
- * 2. Inventar podataka
- * 3. Analiza i procjena uvjeta pristupa podacima
- * 4. Aktivnosti za povećanje vidljivosti projekta
- * 5. Upotreba i održavanje ...

DRDSI portal

European Commission

DANUBE REFERENCE DATA AND SERVICES INFRASTRUCTURE

Enhancing access to data from the Danube Region

Home Data User Stories State of Play Community Danube Team FAQ Contact us

INSPIRE FORUM 2.0

INSPIRE FORUM 2.0

The DRDSI ensure that we are visible to the public by attending conferences and workshops. Here we are in May 2015 at the GeoSpatial World Forum, Lisbon.

Danube Data

The Joint Research Centre (JRC) of the European Commission is coordinating an initiative aiming to provide scientific support to the European Union Strategy for the Danube Region (EUSDR) in close cooperation with key scientific partners of the Danube Region for the implementation of the EU Strategy of the Danube Region.

New data

-  **10m wind direction daily gridded dataset, Czech...**
The grids show the daily 10m wind direction across the area of interest in the form of two-dimensional arra...
-  **10m wind direction daily gridded dataset, Croatia**
The grids show the daily 10m wind direction across the area of interest in the form of two-dimensional arra...

News

- Lh Kompatscher to start visit to LH emperor**
- The open letter of the serbian archaeologist Russiansthe colleagues**
- The new, is in the detail**
- High potential for Romanian-German collaboration in research domain**

<http://drdsi.jrc.ec.europa.eu/>

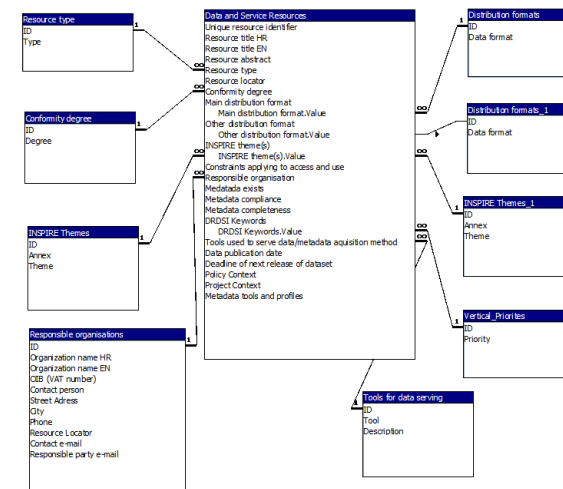


**III. KONGRES
O KATASTRU U BiH**
s međunarodnim sudjelovanjem



DRDSI Hrvatska komponenta

- * Polazište - Registar izvora prostornih podataka NIPP-a i Registar subjekata NIPP-a
- * Nadgradnja – neprostorni podaci
- * 2 osnovne tablice:
 - * Data and Service Resources (199)
 - * Responsible organizations (52)
- * MS Access baza – Excel tablica



State of Play

State of Play

Each country in the Danube Region has had a report written by our Danube_Net Experts on the current "State of Play" of data resources, potentials and issues within their country. Click on the country icon below to read the report.



Austria State of Play



Croatia State of Play



Czech Republic State of Play



Hungary State of Play



Moldova State of Play



Montenegro State of Play



Romania State of Play



Slovakia State of Play



Ukraine State of Play



Bulgaria State of Play



Slovenia State of Play




























Germany State of Play

Podaci

27 Data Sources found

Order by: Name Ascending

 <p>Danube_Net Croatia Croatian metadata records identified by Danube_Net member 199 Datasets</p>	 <p>Danube_Net Germany German metadata records identified by Danube_Net member. 127 Datasets</p>	 <p>Danube_Net Hungary Hungarian metadata records identified by Danube_Net member 49 Datasets</p>	 <p>Danube_Net Moldova Moldovan metadata records identified by Danube_Net member 51 Datasets</p>	 <p>European Environment Agency The European Environment Agency (EEA) is an agency of the European Union. Our... 67 Datasets</p>	 <p>EuroGeo Surveys EuroGeoSurveys (EGS), The Geological Surveys of Europe, is a not-for-profit... 116 Datasets</p>	 <p>EuroGeographics EuroGeographics represents the European National Mapping, Cadastral and Land... 1 Dataset</p>
 <p>Danube_Net Montenegro Montenegrin metadata records identified by Danube_Net member 63 Datasets</p>	 <p>Danube_Net Slovenia Slovenian metadata records identified by Danube_Net member 175 Datasets</p>	 <p>Danube_Net Romania Romanian metadata records identified by Danube_Net member 47 Datasets</p>	 <p>Danube_Net Slovakia Slovak metadata records identified by Danube_Net member 392 Datasets</p>	 <p>INSPIRE Austria 830 Datasets</p>	 <p>INSPIRE Croatia 87 Datasets</p>	 <p>ICPDR The International Commission for the Protection of the Danube River (ICPDR)... 1 Dataset</p>
 <p>EC JRC Bioenergy Nexus This flagship cluster addresses the challenges related to energy in the... 12 Datasets</p>	 <p>EC JRC Soil Nexus This flagship cluster aims to study various issues related to the state and... 1 Dataset</p>	 <p>Danube_Net Ukraine Ukrainian metadata records identified by Danube_Net member 193 Datasets</p>	 <p>EC JRC Air Nexus This flagship cluster covers various issues related to air, such as air... 53 Datasets</p>	 <p>INSPIRE CZECH REPUBLIC 1461 Datasets</p>	 <p>INSPIRE Germany 273 Datasets</p>	 <p>INSPIRE Slovakia 664 Datasets</p>
				 <p>INSPIRE Slovenia 154 Datasets</p>	 <p>Joint Research Centre The Joint Research Centre (JRC) is the European Commission's in-house science... 110 Datasets</p>	 <p>Moldovan OpenData portal 865 Datasets</p>
						 <p>Moldovan National Geoportal 38 Datasets</p>

Podaci

Datasets

Filter by location [Clear](#)

Search datasets...

6,712 datasets found Order by: Relevance

Potential accessibility maps (LUISA Platform REF2014)
Projected potential accessibility according to the EU Reference scenario, 2010 - 2050.
geo web download
Preview + Add

Land-use/cover maps (LUISA Platform REF2014)
Projected land-use/cover maps, 2010 - 2050.
geo web download
Preview + Add

Population distribution (LUISA Platform REF2014)
Projected population distribution maps from 2010 to 2050.
geo doc web download
Preview + Add

INSPIRE Schulen Burgenland
Schulen im Burgenland
geo download
Preview + Add

Data Sources

- INSPIRE CZECH REPUBLIC (1461)
- Moldovan OpenData p... (865)
- INSPIRE Austria (830)
- INSPIRE Slovakia (664)
- Danube_Net Slovakia (392)
- INSPIRE Germany (273)
- INSPIRE Romania (225)
- Danube_Net Croatia (199)
- Danube_NET Ukraine (193)
- Danube_NET Slovenia (175)

[Show More Data Sources](#)

Projects

- carpatclim (170)

Podaci

▼ Projects
carpatclim (170)
spatial-cbc-project (98)
envirogrids (84)
ffem-ecca (65)
bulgarian-biodivers... (19)
copernicus (13)
Show More Projects
▼ Keywords
OpenDataMoldova (866)
Environmental prote... (561)
infoMapAccessService (501)
Irrigation and agri... (483)
Slovakia_NET (392)
Navigability (360)
Energy production (357)
inspireidentifiziert (273)
humanGeographicViewer (271)
Land use (254)
Show More Keywords

The data consist in a set of GIS maps representing the LU for the total area of the black sea basin for the years 2025 and 2050 per each scenario (HOT, ALONE, COOP, COOL). More...

geo download
Preview + Add



Land use scenario Black Sea catchment: ALONE 2040

The data consist in a set of GIS maps representing the LU for the total area of the black sea basin for the years 2025 and 2050 per each scenario (HOT, ALONE, COOP, COOL). More...

geo download
Preview + Add



Land use scenario Black Sea catchment: COOP 2040

The data consist in a set of GIS maps representing the LU for the total area of the black sea basin for the years 2025 and 2050 per each scenario (HOT, ALONE, COOP, COOL). More...

geo download
Preview + Add



Land use scenario Black Sea catchment: COOP 2010

The data consist in a set of GIS maps representing the LU for the total area of the black sea basin for the years 2025 and 2050 per each scenario (HOT, ALONE, COOP, COOL). More...

geo download
Preview + Add



Land use scenario Black Sea catchment: COOP 2050

The data consist in a set of GIS maps representing the LU for the total area of the black sea basin for the years 2025 and 2050 per each scenario (HOT, ALONE, COOP, COOL). More...

geo download
Preview + Add

Metapodaci

Dataset



Data Source: Danube_Net Croatia

Point of contact: ✉ info@azo.hr

Title: Air quality in Croatia

Language: eng

Baza podataka o kvaliteti zraka u Republici Hrvatskoj sadrži: Baza podataka o kvaliteti zraka u Republici Hrvatskoj sadrži: mjerne podatke o koncentracijama onečišćujućih tvari u zraku, podatke o postaji, godišnja izvješća o kvaliteti zraka.

Keywords

Croatia_Danube_NET

Environmental monit...

Environmental prote...

Human health and sa...

Licence

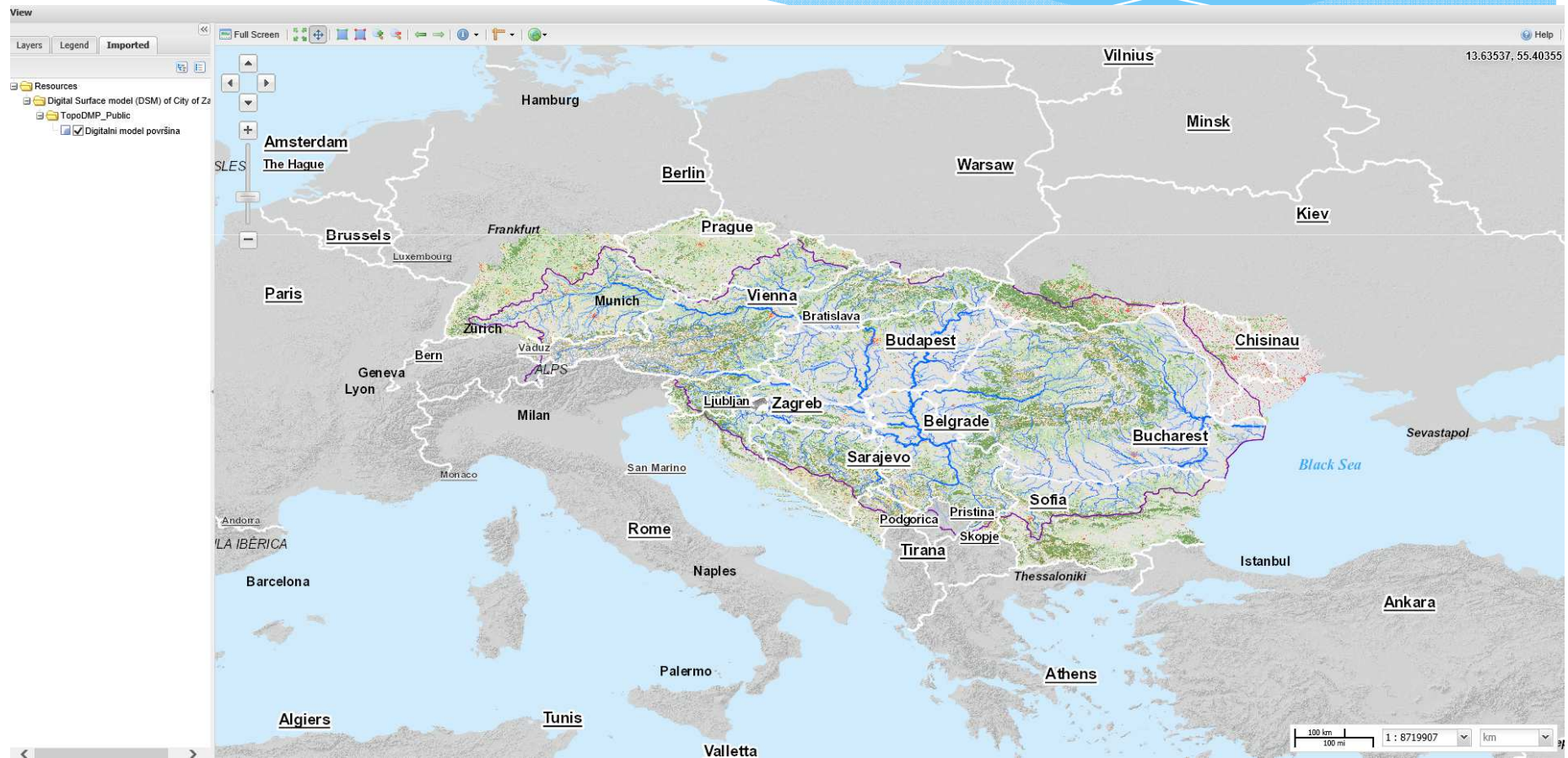


Other resources



Online info

Preglednik

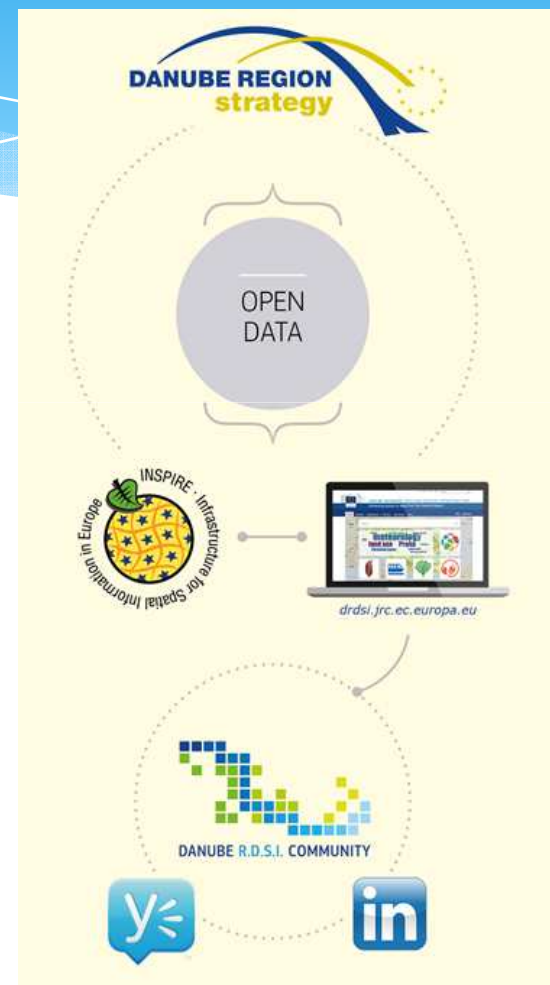


DRDSI infrastruktura na razini Dunavske regije

- * Projektni tim JRC
 - * Dizajn projektnog zadatka
 - * Podrška web portala
 - * Izrada kataloga metapodataka
 - * Organizacija i vođenje redovitih sastanaka Danube_Net
 - * Kolaboracijske platforme



Join us



Zaključak

- * Prostorni podaci su potpora provedbi Dunavske strategije
- * Dijeljenje podataka i otvoreni podaci
- * DRDSI (INSPIRE, NIPP, ...)
- * Popunjavanje, nadogradnja, održavanje – daljnja provedba
- * Izazovi (Jadransko-jonska strategija)

**HVALA NA
PAŽNJI!**

Izv. prof. dr. sc. Vlado Ceti
vcetl@geof.hr

Share Data

